

CITY OF PORT ALBERNI

BYLAW NO. 4892

A BYLAW TO AMEND PORT ALBERNI ZONING BYLAW 2014, NO. 4832

The Municipal Council of the City of Port Alberni in Open Meeting Assembled Enacts as follows:

1. Title

This Bylaw may be known and cited for all purposes as "**Zoning Map Amendment No. 10 (4905 Cherry Creek Road - Complete Contracting), Bylaw No. 4892**".

2. Zoning Amendment

2.1 That Lot 1, District Lot 14, Alberni District, Plan VIP86825 (PID: 027-956-750), located at **4905 Cherry Creek Road**, as shown outlined in bold on Schedule A attached hereto, and forming part of this bylaw, is hereby rezoned from C4 - Highway Commercial to **M1 - Light Industry**.

3. Map Amendment

Schedule "A" (Zoning District Map) which forms an integral part of Port Alberni Zoning Bylaw 2014, No. 4832 is hereby amended to denote the zoning outlined in Section 2 above.

READ A FIRST TIME THIS 9TH DAY OF NOVEMBER, 2015.


READ A SECOND TIME THIS 9TH DAY OF NOVEMBER, 2015.

A PUBLIC HEARING WAS HELD THIS 23RD DAY OF NOVEMBER, 2015.


READ A THIRD TIME THIS 23RD DAY OF NOVEMBER, 2015.

APPROVED BY THE MINISTRY OF TRANSPORTATION THIS 26TH DAY OF NOVEMBER, 2015

FINALLY ADOPTED THIS 14TH DAY OF DECEMBER, 2015.

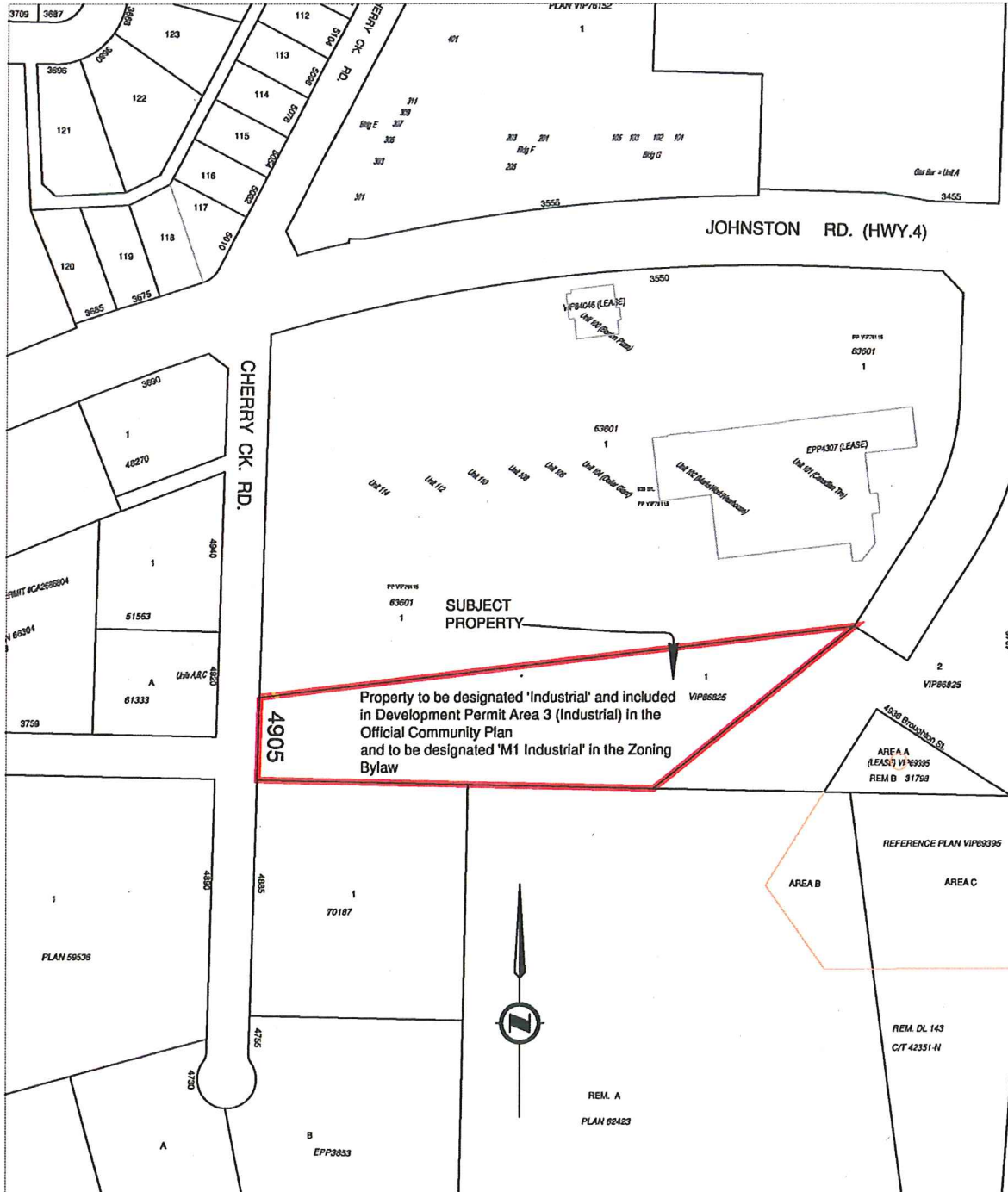


Mayor



Clerk

Schedule "A" to Bylaw No. 4892



SUBJECT PROPERTY - 4905 Cherry Creek Road